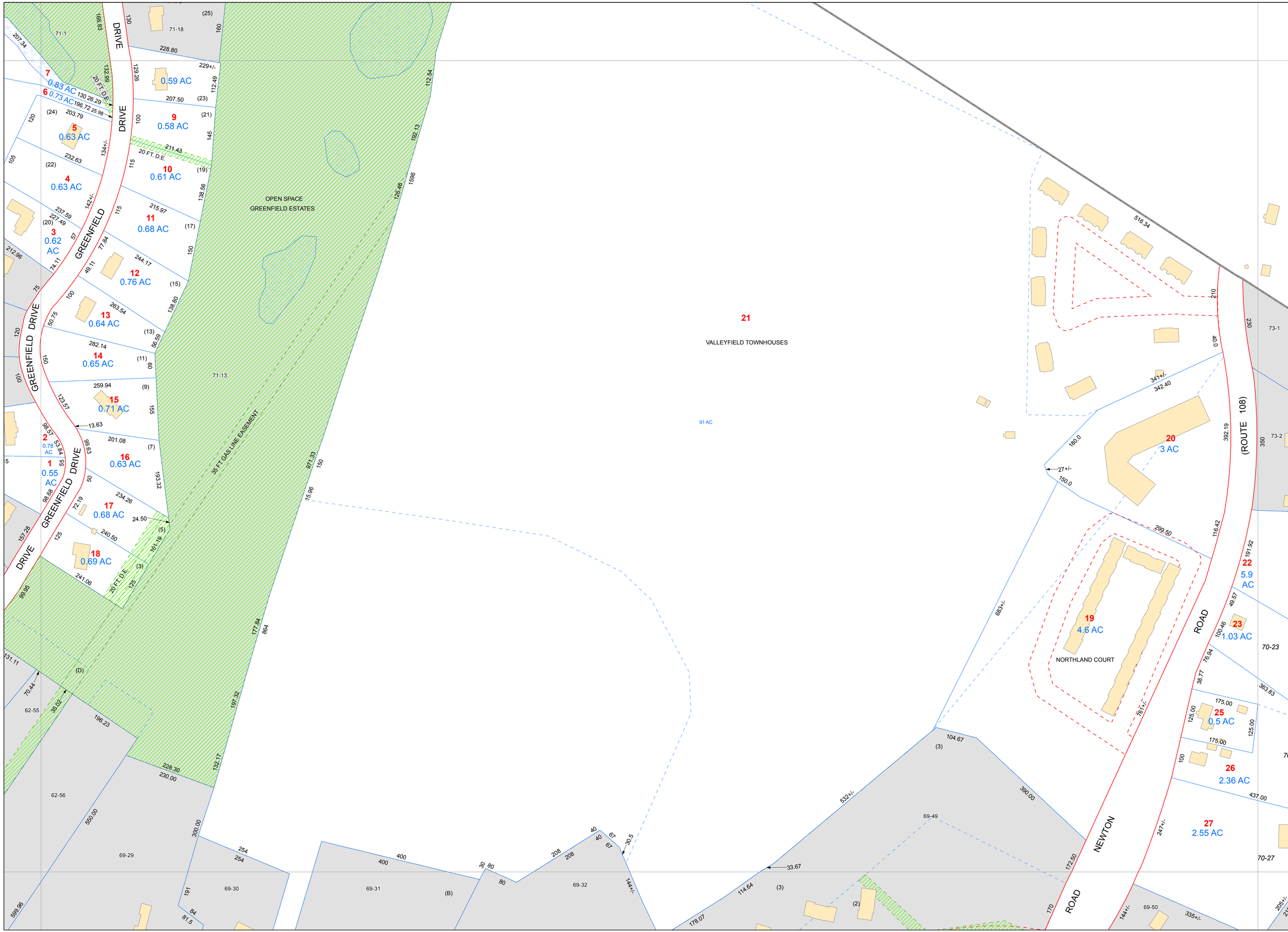

Tax Map 70

PLAISTOW

NEW HAMPSHIRE

N

LEGEND

- Parcel
- Public Right of Way
- Private Right of Way
- Easement
- Water
- Wetland
- Stream
- 3 Parcel Number
- 1.23 Acreage
- 1.23 (C) Acreage calculated
- 160 Dimension
- (2) Survey Lot Number
- Hydrant
- Distribution Main
- Lateral Main

INTENDED FOR ASSESSMENT PURPOSES ONLY. COMPILED FROM TAX MAPS, ORTHOPHOTOGRAPHY AND OTHER PUBLIC RECORDS AND DATA. USERS SHOULD CONSULT THE PUBLIC PRIMARY SOURCE DOCUMENTS FOR VERIFICATION OF THE INFORMATION APPEARING ON THIS MAP.

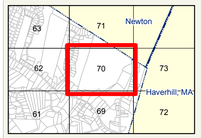

SHEET INDEX

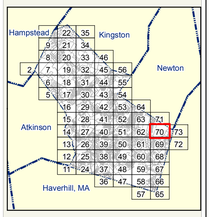

0 50 100 200 Feet

REVISED & REPRINTED BY

CAI Technologies
Precision Mapping. Geospatial Solutions

Plot Date: 7/2/2014 Sheet: 70