





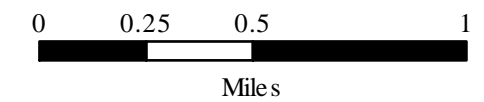
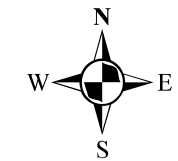
Town of  
**Plaistow, NH**  
**Master Plan**  
Open Space Chapter



**Conservation  
and  
Public Land**

**Legend**

-  Conservation and Public Land
-  Streams
-  Ponds
-  Wetlands



Conservation/Public Land and  
Hydro data is from GRANIT.

Streets data is from  
Town of Plaistow Planning  
and Applied Geographics, Inc.



355 Congress Street  
Suite 300A  
Boston, MA 02210  
(617)292-7125

