








Town of Plaistow, NH Master Plan

Natural Resources Chapter



Critical Natural Features Map

Legend

-  Steep Slopes (Greater than 15%)
-  Hydric A Soils (very poorly drained)
-  Hydric B Soils (poorly drained)
-  Floodplains
-  Streams
-  Ponds
-  Wetland



0 0.25 0.5 1
Miles

Hydric Soils and Steep slopes based on soil units and associated attributes from USDA, Natural Resources Conservation Service (Rockingham county Soil Survey, October 1994).

Floodplains automated from FEMA Flood Insurance Rate Maps.

Land use data automated by the Rockingham Planning Commission.

Base features from GRANIT, Applied Geographics Inc, and the Town of Plaistow.



15 Rye Street, Suite 305
Pease International Tradeport
Portsmouth, NH 03801
(603) 433-8818



355 Congress Street
Suite 300A
Boston, MA 02210
(617)292-7125

