







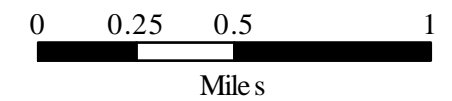
Town of
Plaistow, NH
Master Plan
Natural Resources Chapter



Soil Conditions Map

Legend

-  Prime Agricultural Soil Overlay
-  Sandy and Gravelly
-  Seasonally Wet
-  Hydric
-  Shallow to sandy bedrock
-  Soil Condition Not Rated



Soils automated from USDA, Natural Resources Conservation Service (Rockingham county Soil Survey, October 1994). Attributes/Soil conditions provided in tabular form by NRCS.

Base features from GRANIT, Applied Geographics Inc, and the Town of Plaistow.



15 Rye Street, Suite 305
Pease International Tradeport
Portsmouth, NH 03801
(603) 433-8818



355 Congress Street
Suite 300A
Boston, MA 02210
(617)292-7125